

# interactive



Accident avoidance by active intervention for Intelligent Vehicles

[www.interactIve-ip.eu](http://www.interactIve-ip.eu)

## A Road Edge Detection Approach for Marked and Unmarked Lanes Based on Video and Radar

**Florian Janda, Sebastian Pangerl, Andreas Schindler**

FORWISS, University of Passau

Fusion 2013, Istanbul

07/11/2013

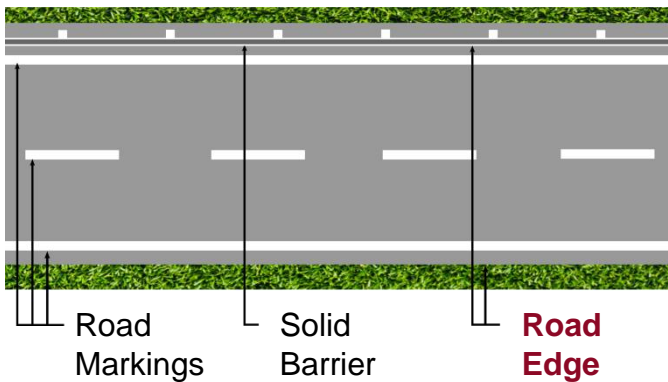


# Motivation



Road Edge Detection is crucial for ADAS:

- Free space modeling
- Dynamic environment representation
- Path planning in hazardous situations
- Avoidance of single vehicle crashes



Border of the driveable area:

- Homogeneous road ↔ off-road area (e.g. grass)
- Solid barrier (e.g. guardrail)

# Setup

- **Input:**

- Grey value images of a mono camera
- Radar data
- Map data

- **Output:**

- Best Road Edge Hypothesis
- Confidence

- **Scenarios:**

- Highways, rural roads
- No urban roads

Camera



Front Radar

# Road Edge Model and State Estimation

- The left/right road edge is modeled by a third order **polynomial**:

$$x \rightarrow \frac{c_1}{6}x^3 + \frac{c_0}{2}x^2 + \varphi x + o \pm \frac{r}{2}$$

- **Particle filtering** with  $n = 200$  particles
- **Particle**  $p_i$  describes the following state of the road edge model:

$$p_i = \begin{pmatrix} \varphi^{(i)} \\ c_0^{(i)} \\ c_1^{(i)} \\ r^{(i)} \\ o^{(i)} \end{pmatrix} = \begin{pmatrix} \text{yaw angle} \\ \text{curvature} \\ \text{curvature rate} \\ \text{offset of the road center to the vehicle center} \\ \text{width of the road} \end{pmatrix}$$

# Image Pre-processing

- Create Masking Image ( $I_{MASK}$ )

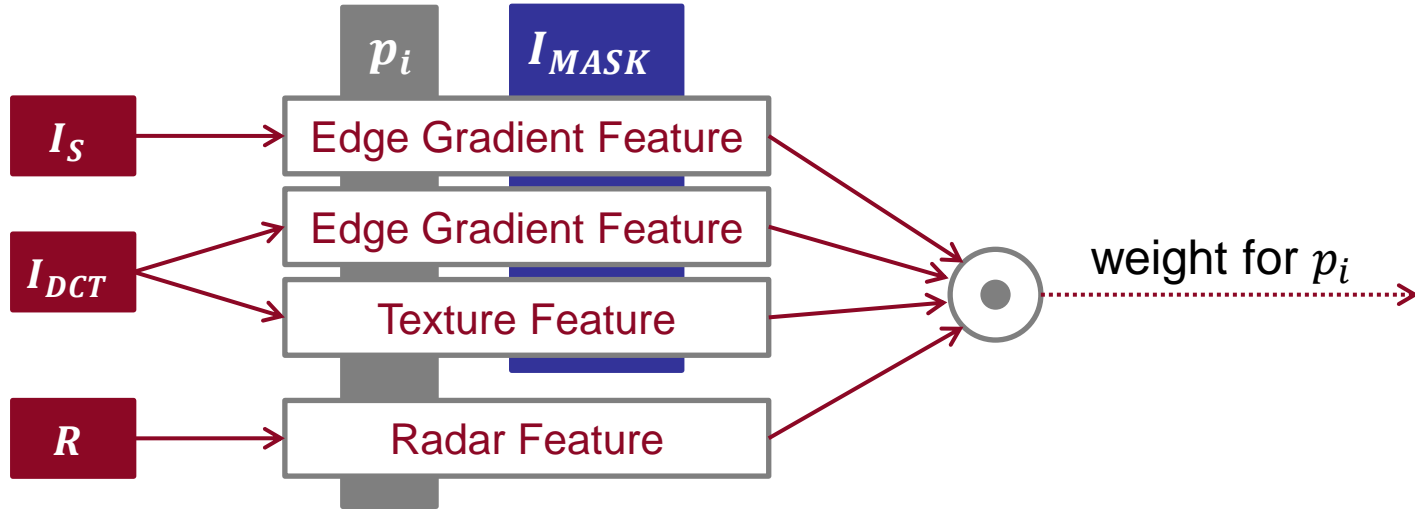


- Create Texture Variance Image ( $I_{DCT}$ )



- Apply 2D DCT to 8x8 windows on the input image
- Calculate variance of the last 63 DCT coefficients for each window
- Shift window by 3 pixels

# Overview of the Algorithm



- Simple features, that are fast to calculate (real-time)
- Easy integration of additional features and more sensors
- The total weight for a particle is the product of the single feature weights
- Map data helpful for good initialization and feature selection

# Edge Gradient Feature

Contours are strong indicators for road edges

- Energy image with modified distance transform (Franke 07)
- The weight of  $p$  is the higher, the projected road hypothesis is to a contour and the higher the gradient of a contour is

$$\omega_{edge}(p) = \prod_{i \in B_I} w(i)$$



cropped input image



distance transform of input image



distance transform of masked  
input image

# Texture Feature

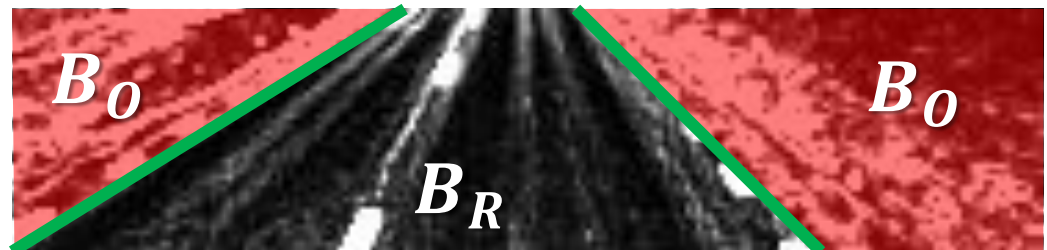
Variance of the texture is higher in non-road areas

- Texture variance image
- Calculate the mean squared grey value in the off-road area

$$\omega_{texture}(p) = \frac{(\sum_{i \in B_0} I_{DCT}(i))^2}{card(B_0)}$$



cropped input image



texture image



# Radar Feature

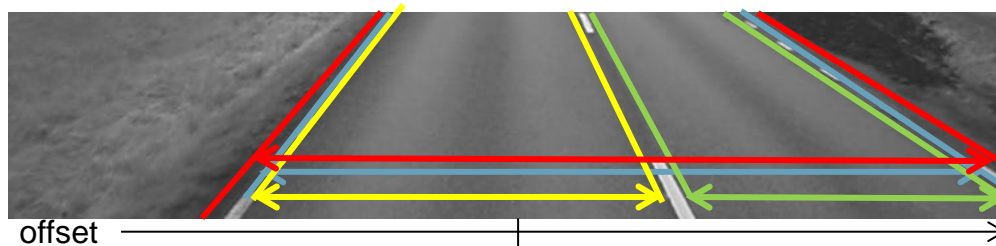
Solid barriers indicate a road edge

- Separate measurements  $M$  according to the best road edge hypothesis
- $\eta(e, m)$  assigns a weight to a radar measurement  $m \in M$  for an edge hypothesis  $e$


$$\omega_{radar}(p) = \sum_{m \in M_l} \eta(e_l, m) + \sum_{m \in M_r} \eta(e_r, m) + 1$$



# Single Feature Evaluation



- Yaw, curvature and curvature rate are **set to 0**



- **Width:** 10cm steps, [2,12] m
- **Offset:** 10cm steps, [-5,5] m

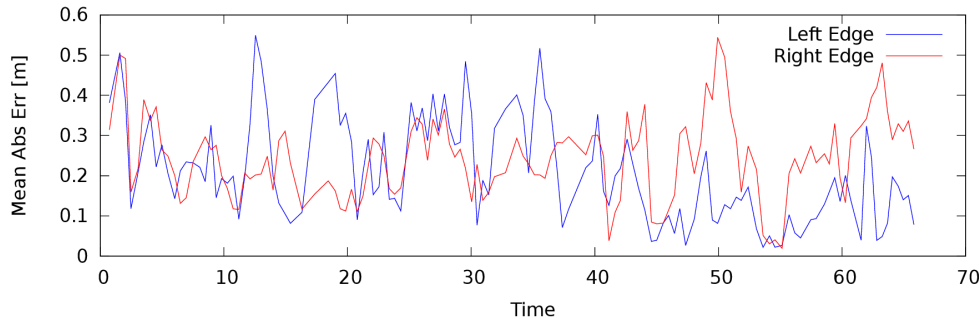
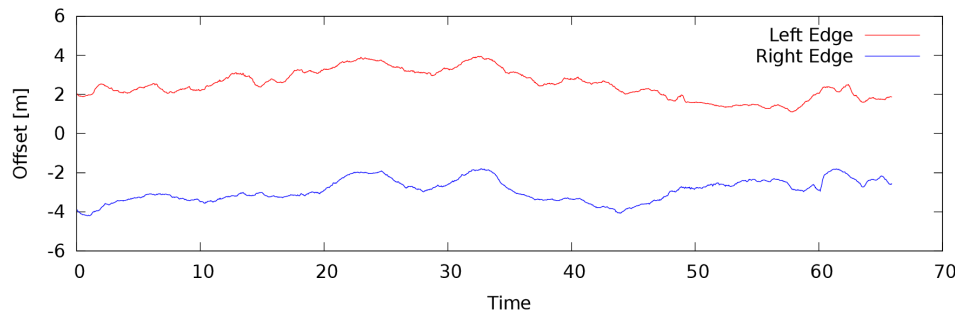
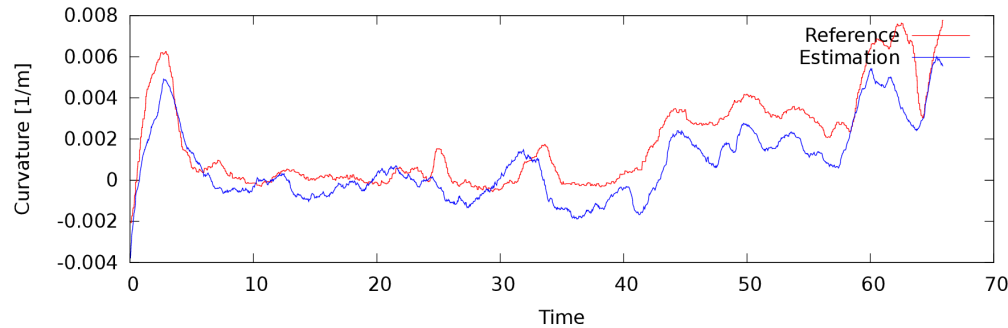


# Qualitative Evaluation

- Online testing in different vehicles: Volvo Truck, Ford and Fiat
- Part of the *interact/ve* (EU project) perception platform
- Running in parallel with other perception modules



# Quantitative Evaluation



- Manual labeling of reference data
- Reference points up to 30m in front of the vehicle
- Mean error:  $\mu = 22\text{cm}$

# Future Tasks

- Improved confidence estimation
- Feature weighting
- Comprise guideposts
- Separate models for the left and the right road edge
- Improved integration of the map service
- Urban scenarios

# interactive



Accident avoidance by active intervention for Intelligent Vehicles

[www.interactive-ip.eu](http://www.interactive-ip.eu)

Thank you.

Co-funded and supported  
by the European Commission

